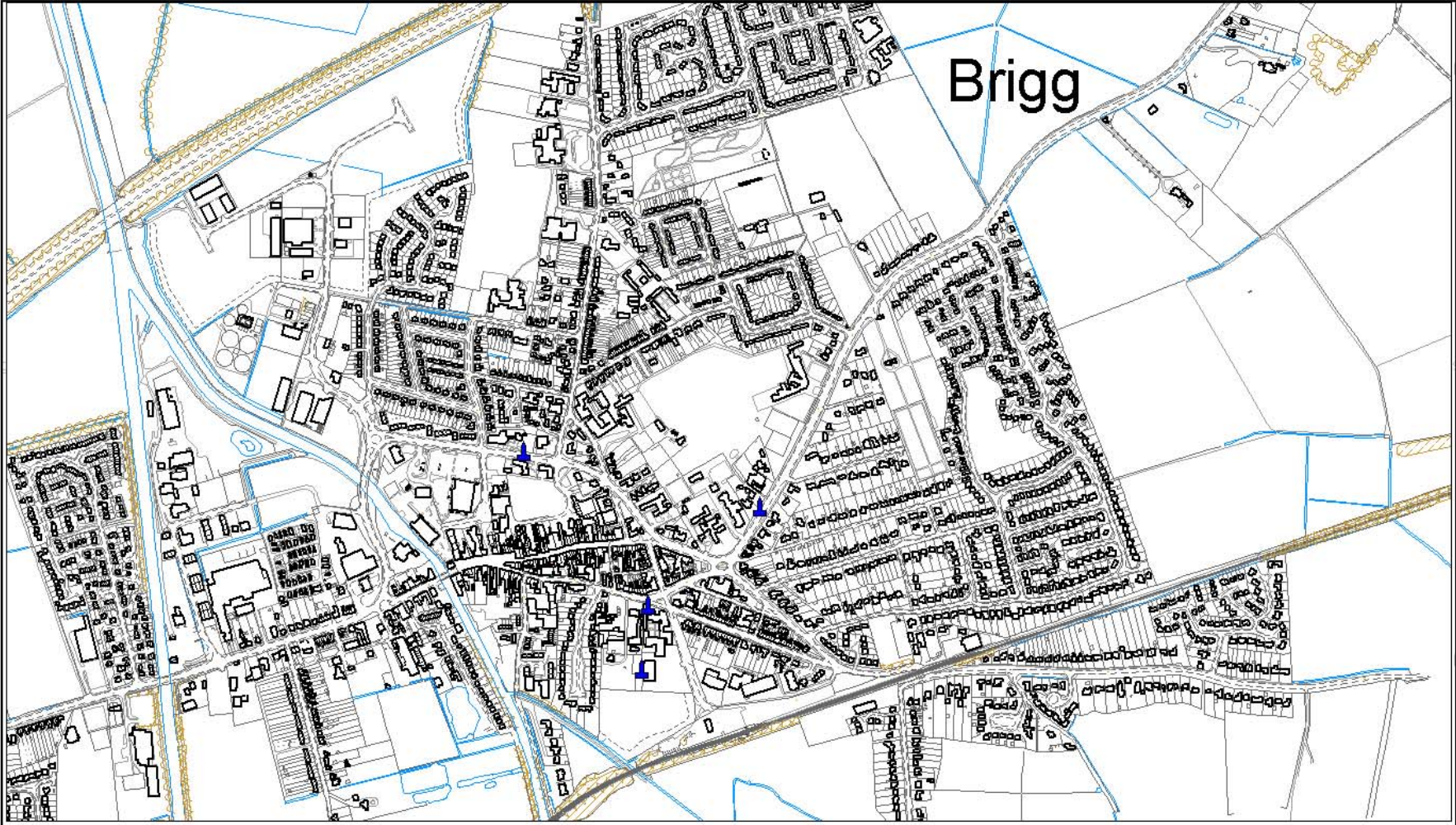



10.11 NOx Tube Locations In Brigg




 Based upon the Ordnance Survey mapping with the permission of Ordnance Survey on behalf of the Controller of Her Majesty's Stationery Office.
 © Crown Copyright.
 Unauthorised reproduction infringes Crown Copyright and may lead to prosecution or civil proceedings.
 NORTH LINCOLNSHIRE COUNCIL 100013349 2006
 Crown Copyright & Landmark Information Group (All rights reserved) Licence No' NG 00158
 [C04/075-CSL] British Geological Survey, ©NERC. All rights reserved.

Drawing Title: NOx Tube Locations In Brigg
 Drawn by: ROS
 Scale: 1 : 129
 Date: 2006



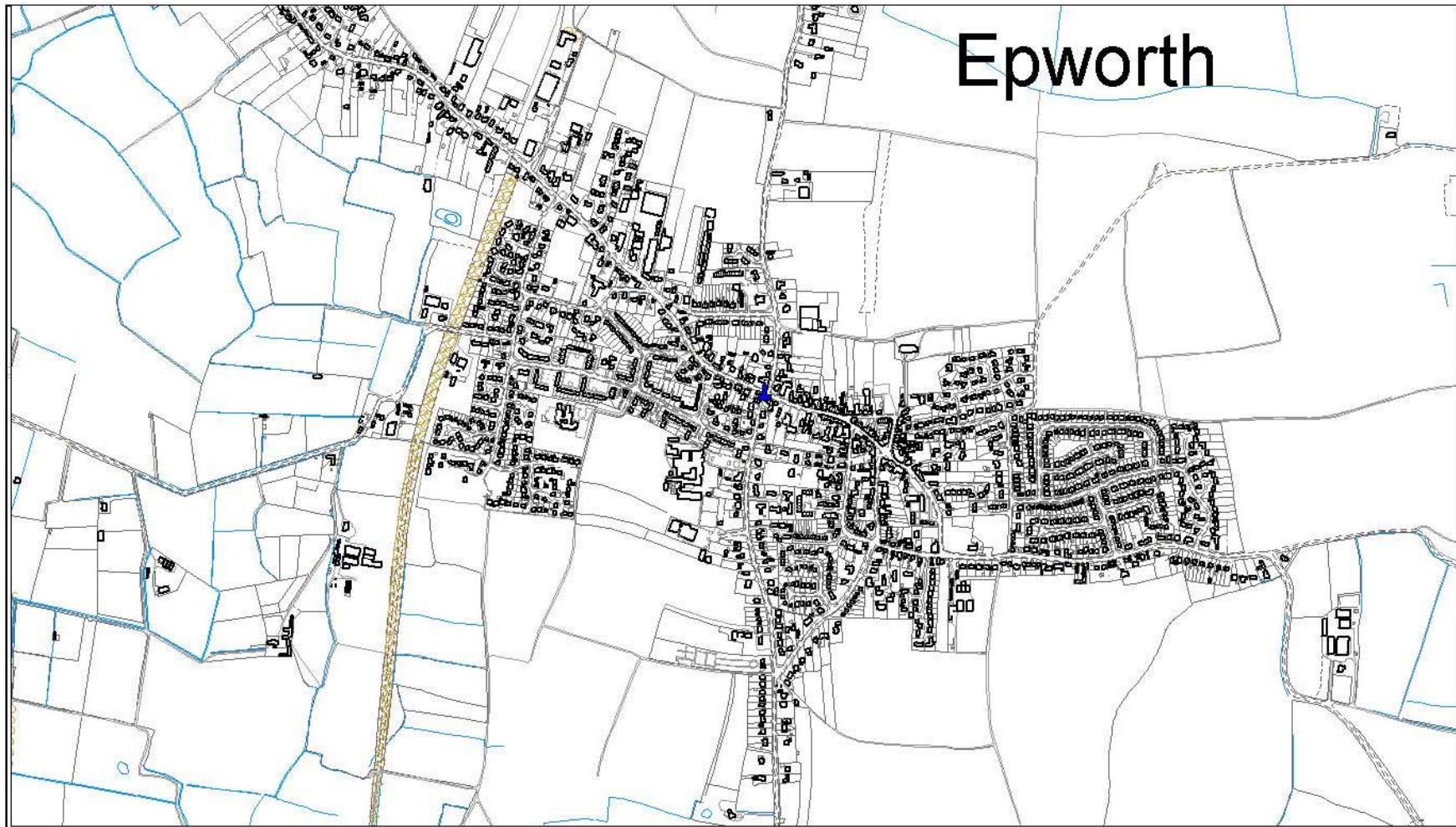
NORTH LINCOLNSHIRE COUNCIL



Neighbourhood and Environmental Services

Head of Service,
Keith Ford BA(Hons), MCIEH, MRSH, MInstRM

The Ordnance Survey map data included within this publication is provided by North Lincolnshire Council under license from Ordnance Survey in order to fulfil its public functions. Persons viewing this mapping should contact Ordnance Survey copyright for advice where they wish to license Ordnance Survey map data for their own use.



10.12 NOx Tube Locations In Epworth



 <p>Based upon the Ordnance Survey mapping with the permission of Ordnance Survey on behalf of the Controller of Her Majesty's Stationery Office. © Crown Copyright. Unauthorised reproduction infringes Crown Copyright and may lead to prosecution or civil proceedings. NORTH LINCOLNSHIRE COUNCIL 100013349 2006</p>	<p>Drawing Title: NOx Tube Location In Epworth</p>	 <p>Neighbourhood and Environmental Services Head of Service, Keith Ford BA(Hons), MCIEH, MRSH, MinstRM</p>
	<p>Drawn by: ROS</p> <p>Scale: 1 : 154</p> <p>Date: 2006</p>	
<p><small>Crown Copyright & Landmark Information Group (All rights reserved) Licence No' NG 00158 [C04/075-CSL] British Geological Survey. ©NERC. All rights reserved.</small></p> <p><small>The Ordnance Survey map data included within this publication is provided by North Lincolnshire Council under license from Ordnance Survey in order to fulfil its public functions. Persons viewing this mapping should contact Ordnance Survey copyright for advice where they wish to license Ordnance Survey map data for their own use.</small></p>		

10.13 NOx Tube Locations In Barton-Upon-Humber



 <p>Based upon the Ordnance Survey mapping with the permission of Ordnance Survey on behalf of the Controller of Her Majesty's Stationery Office. © Crown Copyright. Unauthorized reproduction infringes Crown Copyright and may lead to prosecution or civil proceedings. NORTH LINCOLNSHIRE COUNCIL 100013349 2006</p>	<p>Drawing Title: NOx Tube Locations In Barton-Upon-Humber</p>	 <p>Neighbourhood and Environmental Services Head of Service, Keith Ford BA(Hons), MCIH, MRSH, MInstM</p>
	<p>Drawn by: ROS</p> <p>Scale: 1 : 171</p> <p>Date: 2006</p>	
<p><small>Crown Copyright & Landmark Information Group (All rights reserved) Licence No' NG 00158 [C04/075-CSL] British Geological Survey, ©NERC. All rights reserved.</small></p> <p><small>The Ordnance Survey map data included within this publication is provided by North Lincolnshire Council under license from Ordnance Survey in order to fulfil its public functions. Persons viewing this mapping should contact Ordnance Survey copyright for advice where they wish to license Ordnance Survey map data for their own use.</small></p>		