

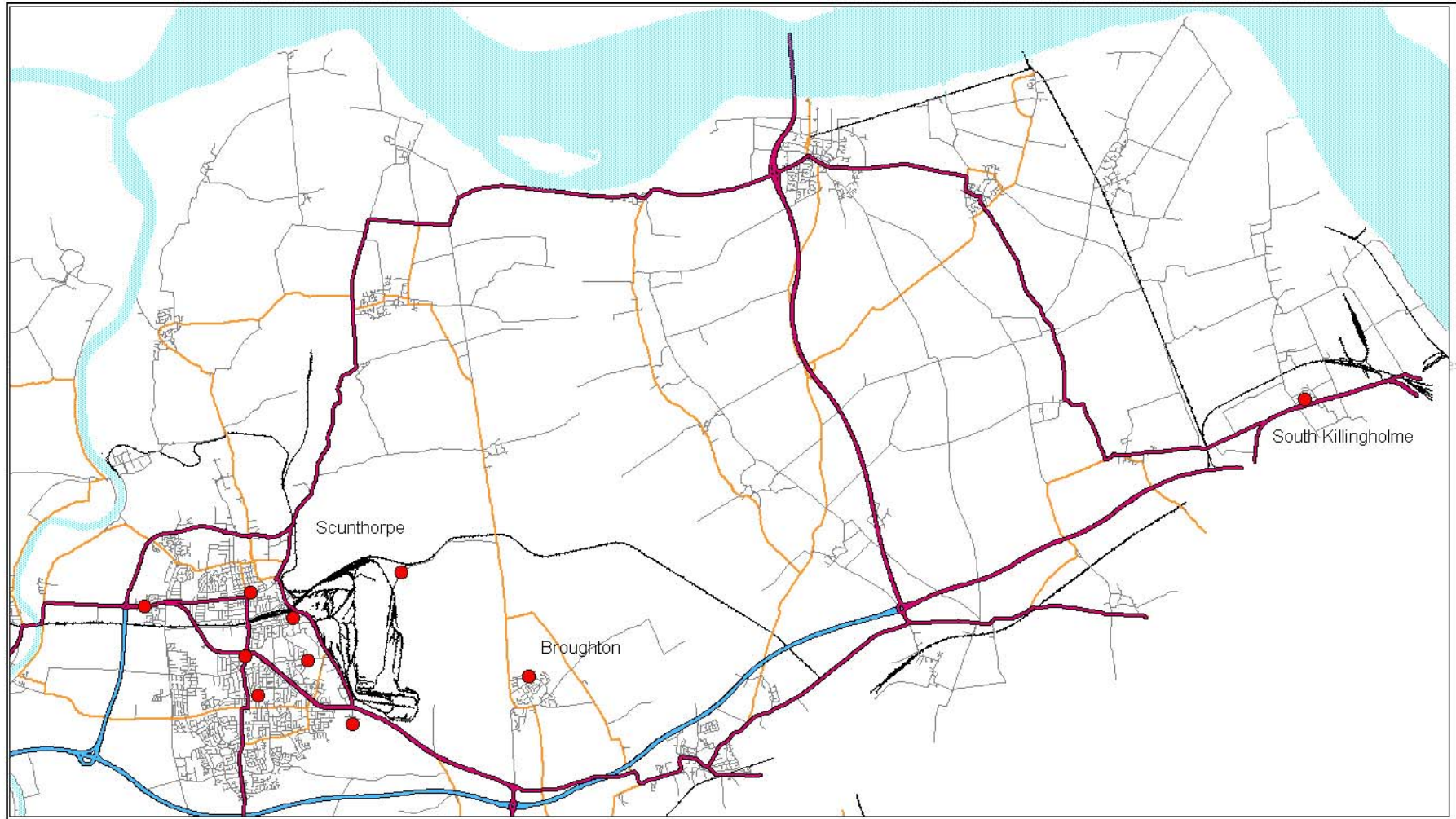




## 10.14 NOx Tube Locations In North & South Killingholme



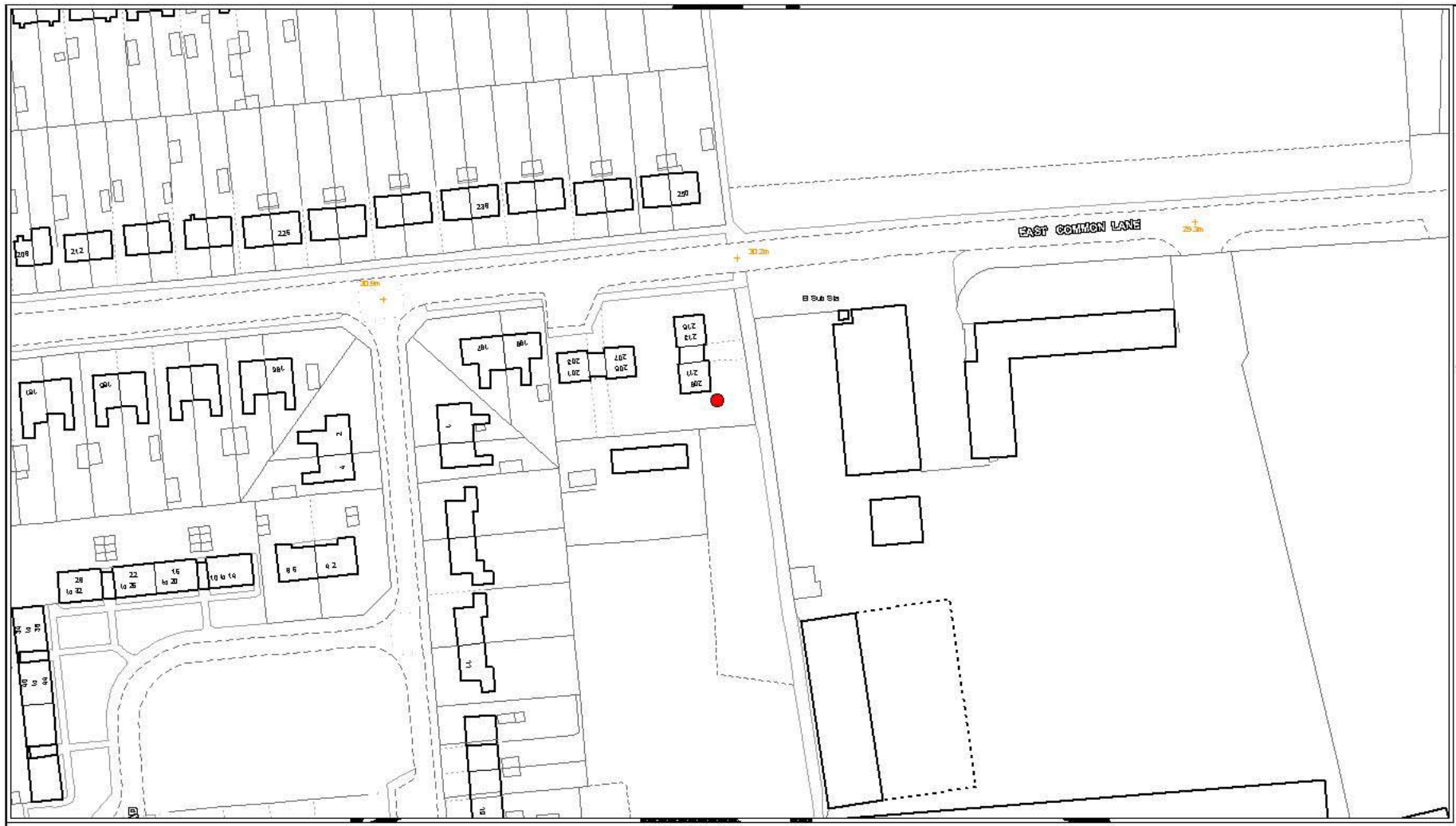
 <p>Based upon the Ordnance Survey mapping with the permission of Ordnance Survey on behalf of the Controller of Her Majesty's Stationery Office. © Crown Copyright. Unauthorised reproduction infringes Crown Copyright and may lead to prosecution or civil proceedings. NORTH LINCOLNSHIRE COUNCIL 100013349 2006</p>	<p>Drawing Title: NOx Tube Locations In North &amp; South Killingholme</p>	 <p><b>Neighbourhood and Environmental Services</b> <b>Head of Service,</b> <b>Keith Ford</b> BA(Hons), MCIIEH, MRSH, MInstMIM</p>
	<p>Drawn by: ROS</p> <p>Scale: 1 : 181</p> <p>Date: 2006</p>	
<p><small>Crown Copyright &amp; Landmark Information Group (All rights reserved) Licence No' NG 00158 [004075-CSL] British Geological Survey. ©NERC. All rights reserved.</small></p> <p><small>The Ordnance Survey map data included within this publication is provided by North Lincolnshire Council under license from Ordnance Survey in order to fulfil its public functions. Persons viewing this mapping should contact Ordnance Survey copyright for advice where they wish to license Ordnance Survey map data for their own use.</small></p>		



## 10.15 Air Quality Monitoring Stations In North Lincolnshire



 <p>Based upon the Ordnance Survey mapping with the permission of Ordnance Survey on behalf of the Controller of Her Majesty's Stationery Office. © Crown Copyright. Unauthorised reproduction infringes Crown Copyright and may lead to prosecution or civil proceedings. NORTH LINCOLNSHIRE COUNCIL 100013349 2006</p>	<p>Drawing Title: Air Quality Monitoring Stations within North Lincolnshire</p>	 <p><b>Neighbourhood and Environmental Services</b> <b>Head of Service,</b> <b>Keith Ford</b> BA(Hons), MCIIEH, MRSH, MInstRM</p>
	<p>Drawn by: ROS</p> <p>Scale: 1 : 1,655</p>	
<p><small>Crown Copyright &amp; Landmark Information Group (All rights reserved) Licence No' NG 00158 [C04/075-CSL] British Geological Survey. ©NERC. All rights reserved.</small></p> <p><small>The Ordnance Survey map data included within this publication is provided by North Lincolnshire Council under license from Ordnance Survey in order to fulfil its public functions. Persons viewing this mapping should contact Ordnance Survey copyright for advice where they wish to license Ordnance Survey map data for their own use.</small></p>		

## 10.16 East Common Lane, Scunthorpe – Air Quality Monitoring Station





 <p>Based upon the Ordnance Survey mapping with the permission of Ordnance Survey on behalf of the Controller of Her Majesty's Stationery Office. © Crown Copyright. Unauthorised reproduction infringes Crown Copyright and may lead to prosecution or civil proceedings. NORTH LINCOLNSHIRE COUNCIL 100013349 2006</p>	<p>Drawing Title: East Common Lane Monitoring Station</p> <p>Drawn by: ROS</p> <p>Scale: 1:1250</p>	 <p><b>Neighbourhood and Environmental Services</b></p> <p>Head of Service, <b>Keith Ford</b> BA(Hons), MCIEH, MRSH, MInstRM</p>
<p>Crown Copyright &amp; Landmark Information Group (All rights reserved) Licence No' NG 00158 [C04/075-CSL] British Geological Survey. ©NERC. All rights reserved.</p>	<p>Date: 2006</p>	

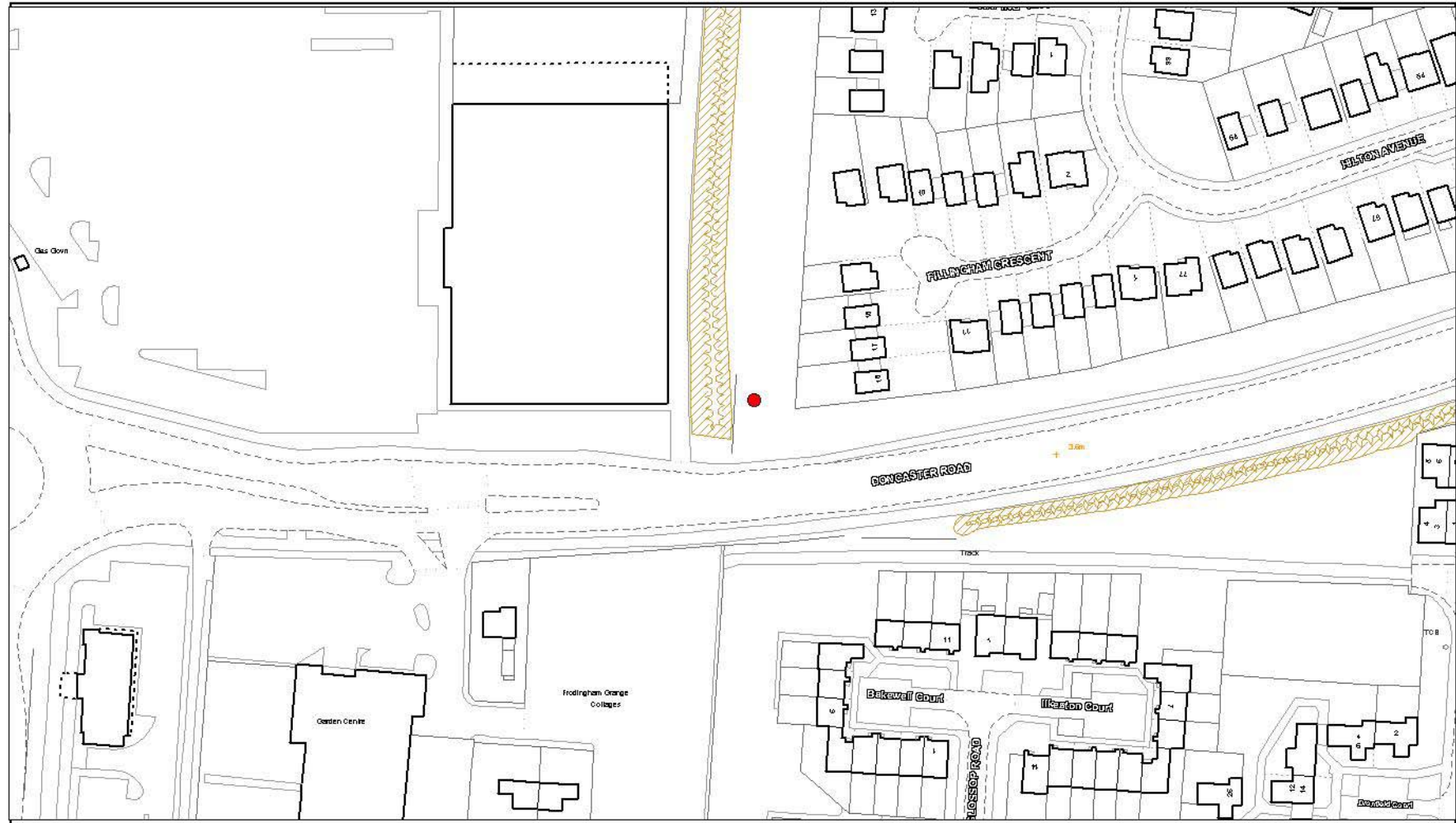
The Ordnance Survey map data included within this publication is provided by North Lincolnshire Council under license from Ordnance Survey in order to fulfil its public functions. Persons viewing this mapping should contact Ordnance Survey copyright for advice where they wish to license Ordnance Survey map data for their own use.



# 10.17 Allanby Street, Scunthorpe – Air Quality Monitoring Station



 <p>Based upon the Ordnance Survey mapping with the permission of Ordnance Survey on behalf of the Controller of Her Majesty's Stationery Office. © Crown Copyright. Unauthorised reproduction infringes Crown Copyright and may lead to prosecution or civil proceedings. NORTH LINCOLNSHIRE COUNCIL 100013349 2006</p>	<p>Drawing Title: Allanby Street Monitoring Station</p> <p>Drawn by: ROS</p> <p>Scale: 1:1250</p> <p>Date: 2006</p>	 <p><b>Neighbourhood and Environmental Services</b></p> <p>Head of Service, <b>Keith Ford</b> BA(Hons), MCIEM, MFRSH, MInstMIM</p>
<p>Crown Copyright &amp; Landmark Information Group (All rights reserved) Licence No' NG 00158 [C04/075-CSL] British Geological Survey, ©NERC. All rights reserved.</p> <p>The Ordnance Survey map data included within this publication is provided by North Lincolnshire Council under license from Ordnance Survey in order to fulfil its public functions. Persons viewing this mapping should contact Ordnance Survey copyright for advice where they wish to license Ordnance Survey map data for their own use.</p>		

# 10.18 Gallagher Retail Park, Scunthorpe – Air Quality Monitoring Station



 <p>Based upon the Ordnance Survey mapping with the permission of Ordnance Survey on behalf of the Controller of Her Majesty's Stationery Office. © Crown Copyright. Unauthorised reproduction infringes Crown Copyright and may lead to prosecution or civil proceedings. NORTH LINCOLNSHIRE COUNCIL 100013349 2006</p>	<p>Drawing Title: Gallagher Retail Park Monitoring Station</p>	 <p><b>Neighbourhood and Environmental Services</b> Head of Service, <b>Keith Ford</b> BA(Hons), MCIH, MRSH, MInstRM</p>
	<p>Crown Copyright &amp; Landmark Information Group (All rights reserved) Licence No' NG 00158 [C04/075-CSL] British Geological Survey. ©NERC. All rights reserved.</p>	
<p>The Ordnance Survey map data included within this publication is provided by North Lincolnshire Council under license from Ordnance Survey in order to fulfil its public functions. Persons viewing this mapping should contact Ordnance Survey copyright for advice where they wish to license Ordnance Survey map data for their own use.</p>		